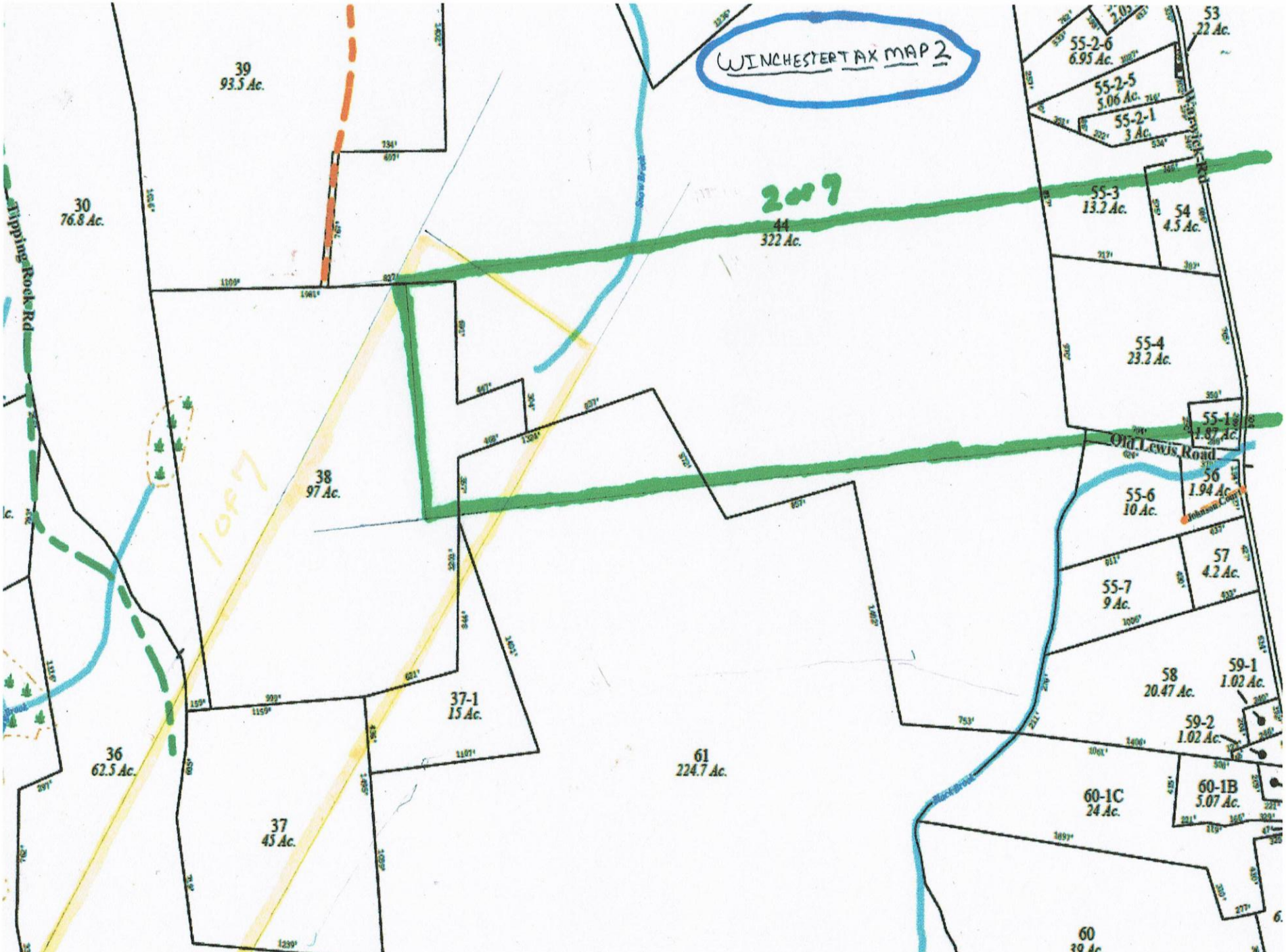
WINCHESTER TAX MAP 2
2 of 7
1 of 7
39
93.5 Ac.
30
76.8 Ac.
Tipping Rock Rd
44
322 Ac.
Snow Brook
38
97 Ac.
37-1
15 Ac.
36
62.5 Ac.
37
45 Ac.
61
224.7 Ac.
Black Brook
60-1C
24 Ac.
60-1B
5.07 Ac.
60
53
22 Ac.
55-2-6
6.95 Ac.
55-2-5
5.06 Ac.
55-2-1
3 Ac.
Hartwick Rd
55-3
13.2 Ac.
54
4.5 Ac.
55-4
23.2 Ac.
55-1
1.87 Ac.
Old Lewis Road
56
1.94 Ac.
55-6
10 Ac.
57
4.2 Ac.
55-7
9 Ac.
58
20.47 Ac.
59-1
1.02 Ac.
59-2
1.02 Ac.

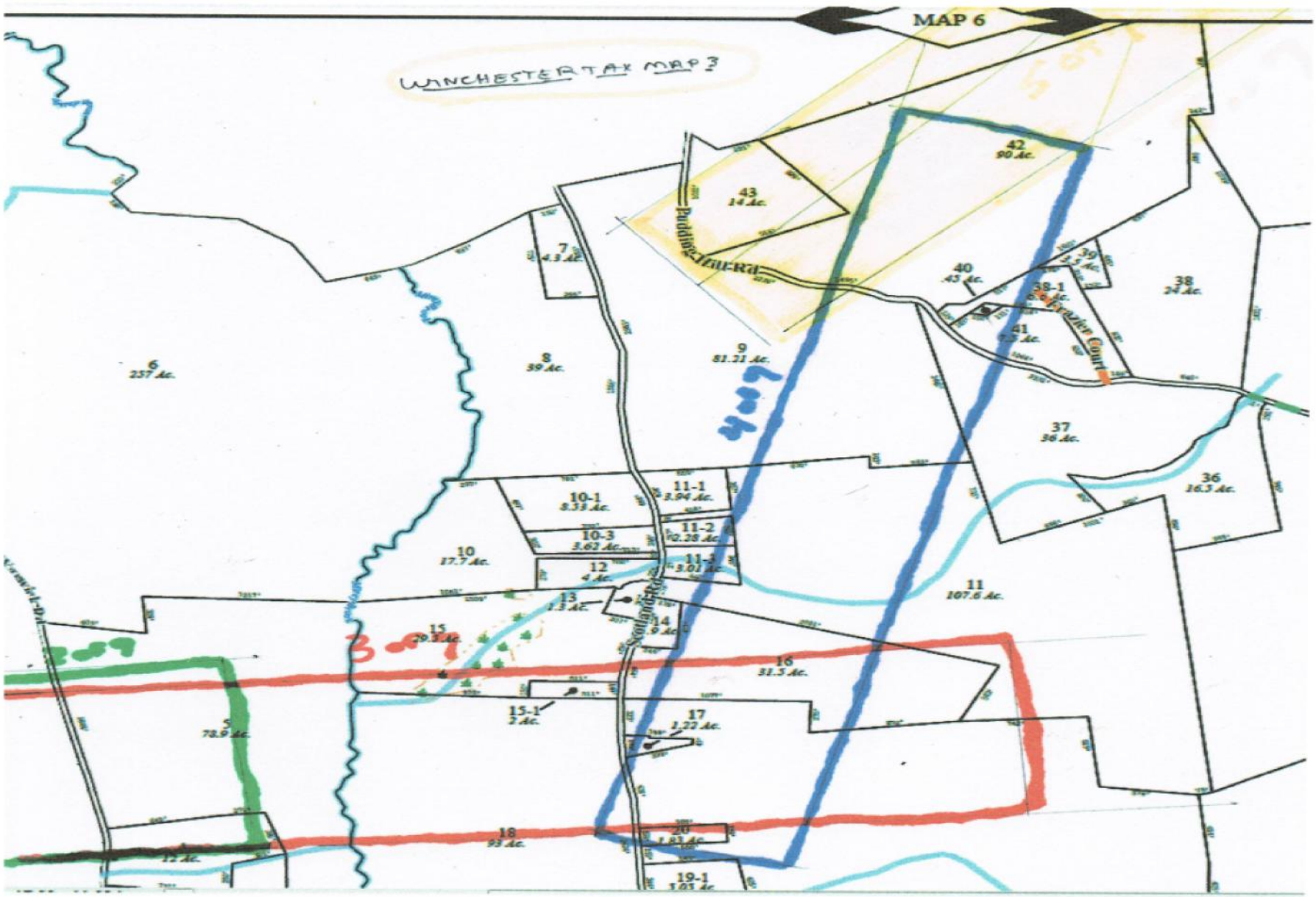
MAP 6
WINCHESTER TAX MAP 3
Puddingstall Rd
Frazier Court
Scotland Rd
42
90 Ac.
43
14 Ac.
7
4.3 Ac.
40
.45 Ac.
39
38-1
41
38
24 Ac.
6
257 Ac.
8
39 Ac.
9
81.21 Ac.
37
36 Ac.
36
16.5 Ac.
10-1
8.53 Ac.
11-1
3.94 Ac.
10-3
3.62 Ac.
11-2
2.28 Ac.
10
17.7 Ac.
12
4 Ac.
11-3
3.01 Ac.
11
107.6 Ac.
13
1.3 Ac.
14
15
16
31.5 Ac.
15-1
2 Ac.
17
1.22 Ac.
5
78.9 Ac.
18
93 Ac.
20
19-1

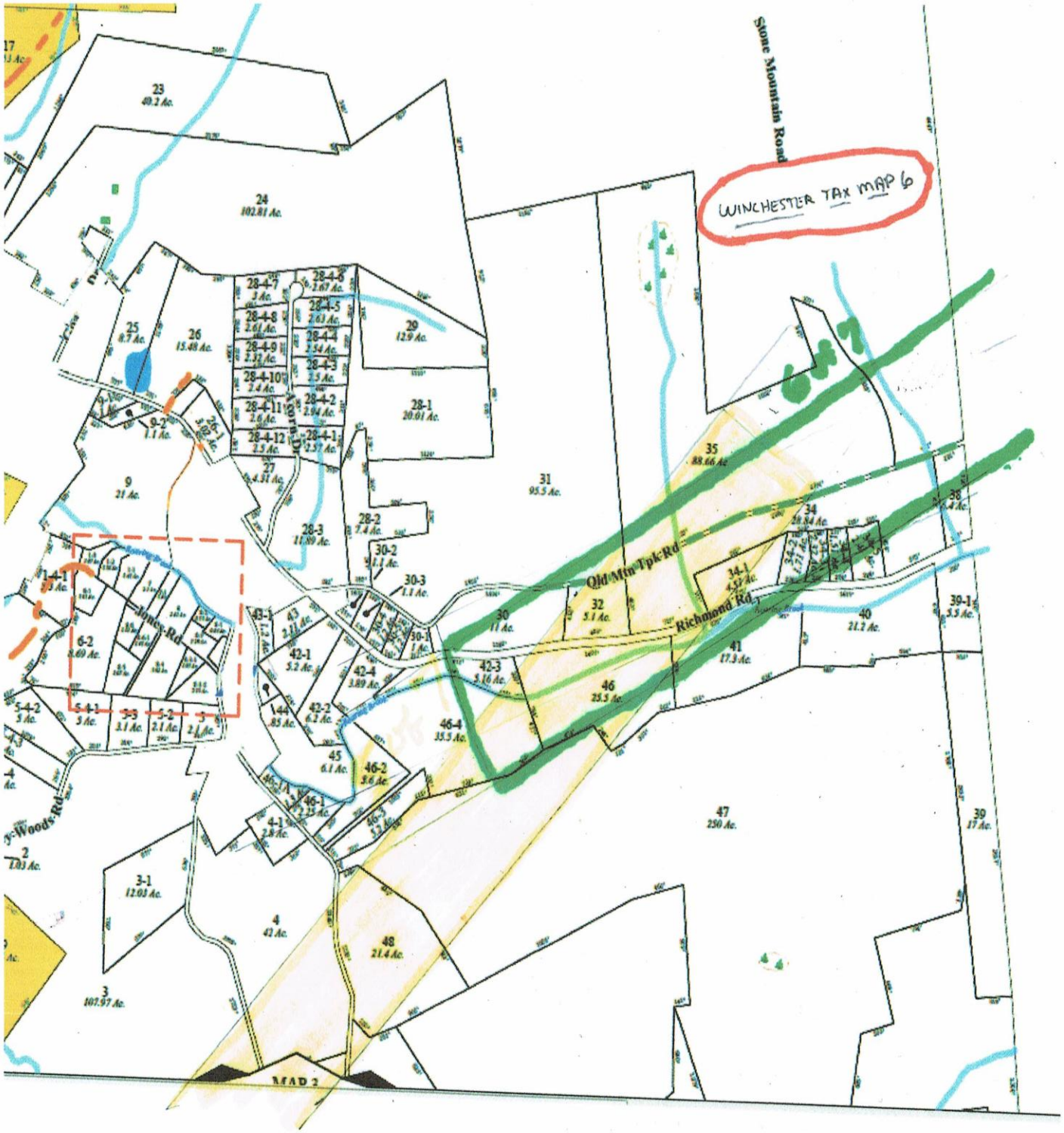
WINCHESTER TAX MAP 6
Stone Mountain Road
Old Mtn Tpk Rd
Richmond Rd
Jones Rd
MAP 2